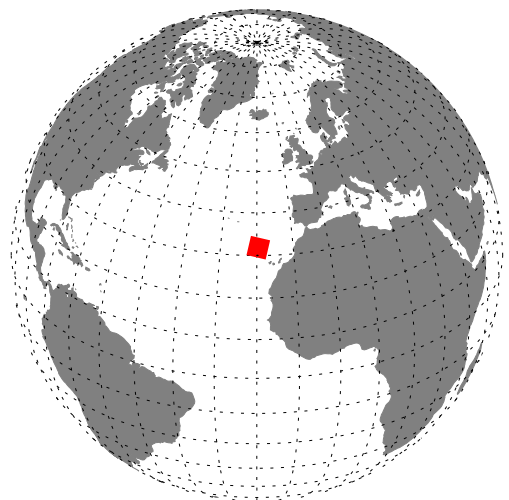
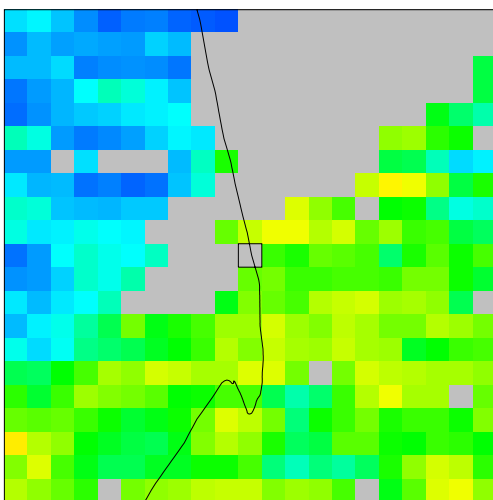
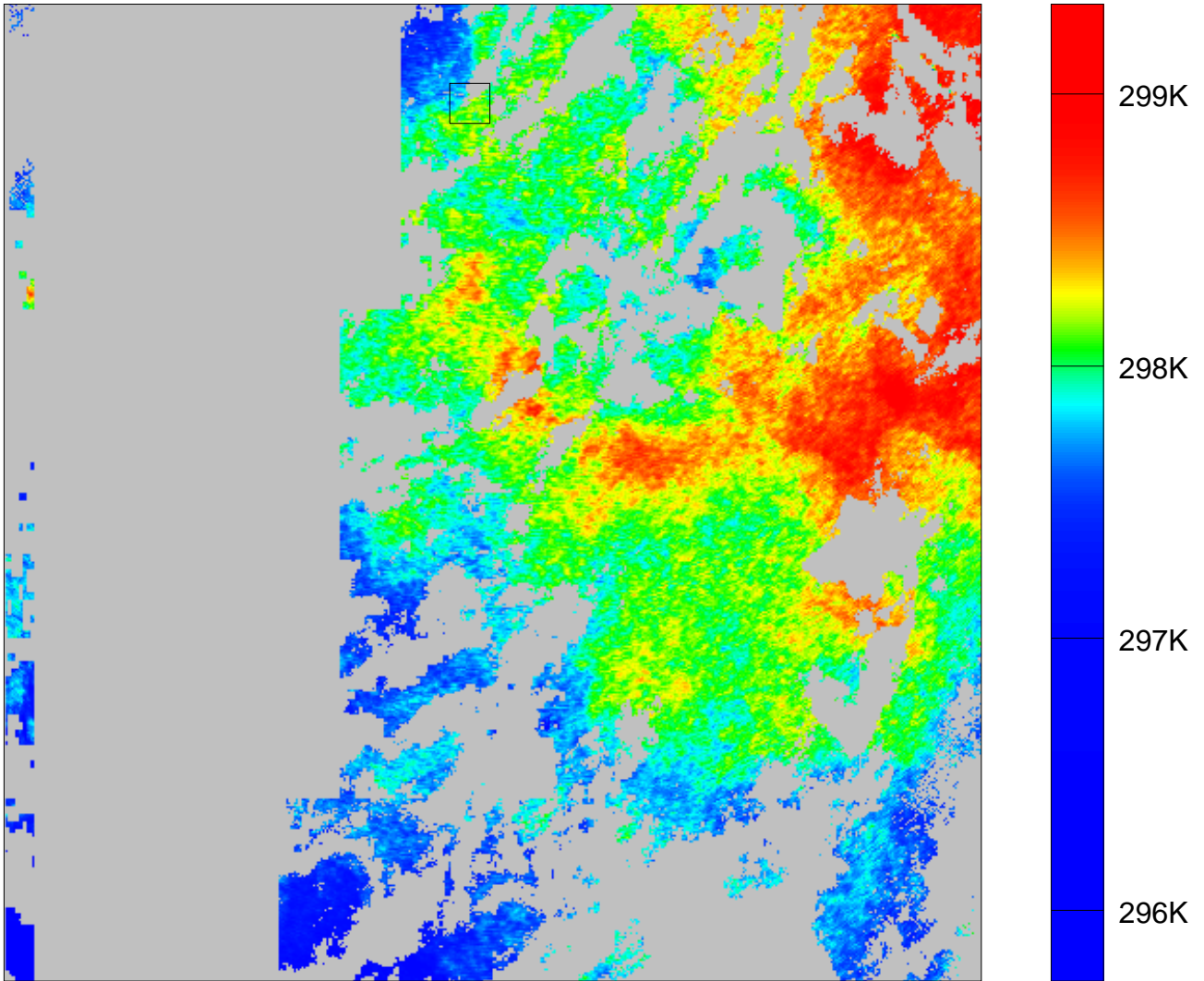


ROSSA98 (12:10:17 UTC, 26th September 1998)



Time: 12:10:17 UTC Date: 26th September 1998
 Descending pass, Latitude: 30.02N Longitude: 19.97W
 ATSR-2 File: 0019-9809261128-16400-000428-2AV321.GSST-LXC
 GPS File: AMT7_Track.dat
 Nadir only 2 channel SST retrieval
 Combined cloud mask
 Histogram scaling

Version 1.1
 Created 18:24:35 4th May, 2000

Radius	SST	SD	SE	N
0km	0.00K	0.00K	0.00K	0
1km	298.11K	0.02K	0.01K	2
2km	298.13K	0.06K	0.02K	11
3km	298.15K	0.06K	0.01K	18
4km	298.15K	0.05K	0.01K	30
5km	298.12K	0.10K	0.01K	52